



Great Lakes Waterfront Trail

Sections of Toronto's Waterfront Trail are known as the Martin Goodman Trail and are designated as part of the Trans Canada Trail.



Des sections du Sentier riverain de Toronto sont connues sous le nom de Sentier Martin Goodman et sont désignées comme faisant partie du Sentier transcanadien.

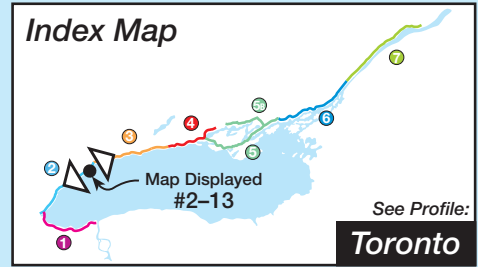


Sections of Toronto's Waterfront Trail are known as the Martin Goodman Trail and are designated as part of the Trans Canada Trail.

Des sections du Sentier riverain de Toronto sont connues sous le nom de Sentier Martin Goodman et sont désignées comme faisant partie du Sentier transcanadien.

Great Lakes Waterfront Trail

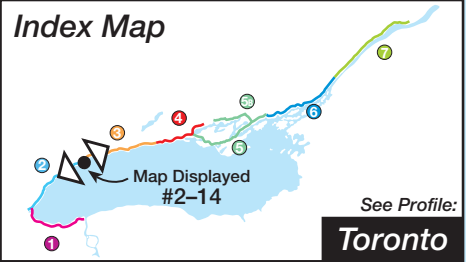
| Legend / Légende | |
|------------------|--|
| | Great Lakes Waterfront Trail / Sentier riverain |
| | On-road / Sur la route |
| | Off-road / Hors route |
| | Connection / Liaison |
| | Alerts / Alertes |
| | Distance / Distance (km) |
| | Other Connecting Trails / Autres sentiers de liaison |
| | Toronto Bikeway Network / Le réseau de pistes cyclables |
| | On-road / Sur la route |
| | Off-road / Hors route |
| | Trail to GO Connector Route / Sentier reliant à GO Transit |
| | On-road / Sur la route |
| | Off-road / Hors route |
| | Park, Natural Area / Parc, Espace naturel |
| | Cemetery / Cimetière |
| | Direction of Travel |
| | Beach / Plage |
| | Campground / Camping |
| | Attraction / Attraction |
| | Marina / Marina |
| | Parking / Stationnement |
| | Lookout / Vue panoramique |
| | Shopping / Zone commerciale |
| | Town Hall / Hôtel de ville |
| | Information / Renseignements |
| | Washrooms / W.-C. |
| | Hospital / Hôpital |
| | Pedestrian Bridge / Passerelle à piétons |





Legend / Légende

| | | | |
|--|--|--|--|
| | Great Lakes Waterfront Trail / Sentier riverain | | Direction of Travel |
| | On-road / Sur la route | | Beach / Plage |
| | Off-road / Hors route | | Campground / Camping |
| | Connection / Liaison | | Attraction / Attraction |
| | Alerts / Alertes | | Marina / Marina |
| | Distance / Distance (km) | | Parking / Stationnement |
| | Other Connecting Trails / Autres sentiers de liaison | | Lookout / Vue panoramique |
| | Toronto Bikeway Network / Le réseau de pistes cyclables | | Shopping / Zone commerciale |
| | On-road / Sur la route | | Town Hall / Hôtel de ville |
| | Off-road / Hors route | | Information / Renseignements |
| | Trail to GO Connector Route / Sentier reliant à GO Transit | | Washrooms / W.-C. |
| | On-road / Sur la route | | Hospital / Hôpital |
| | Off-road / Hors route | | Pedestrian Bridge / Passerelle à piétons |
| | Park, Natural Area / Parc, Espace naturel | | |
| | Cemetery / Cimetière | | |



Scarborough Bluffs



Entrance to off-road path between #112 & #114 Greyabbey Tr. (unpaved) 2-16
 Entrée du sentier hors route entre n° 112 et n° 114, Greyabbey Tr.

⚠ Closed due to construction.
 Detour on Livingston Rd.

⚠ Steep Hill, Rough Terrain
 Pente escarpée, terrain accidenté

⚠ Steep Hill, Rough Terrain
 Pente escarpée, terrain accidenté

Legend / Légende

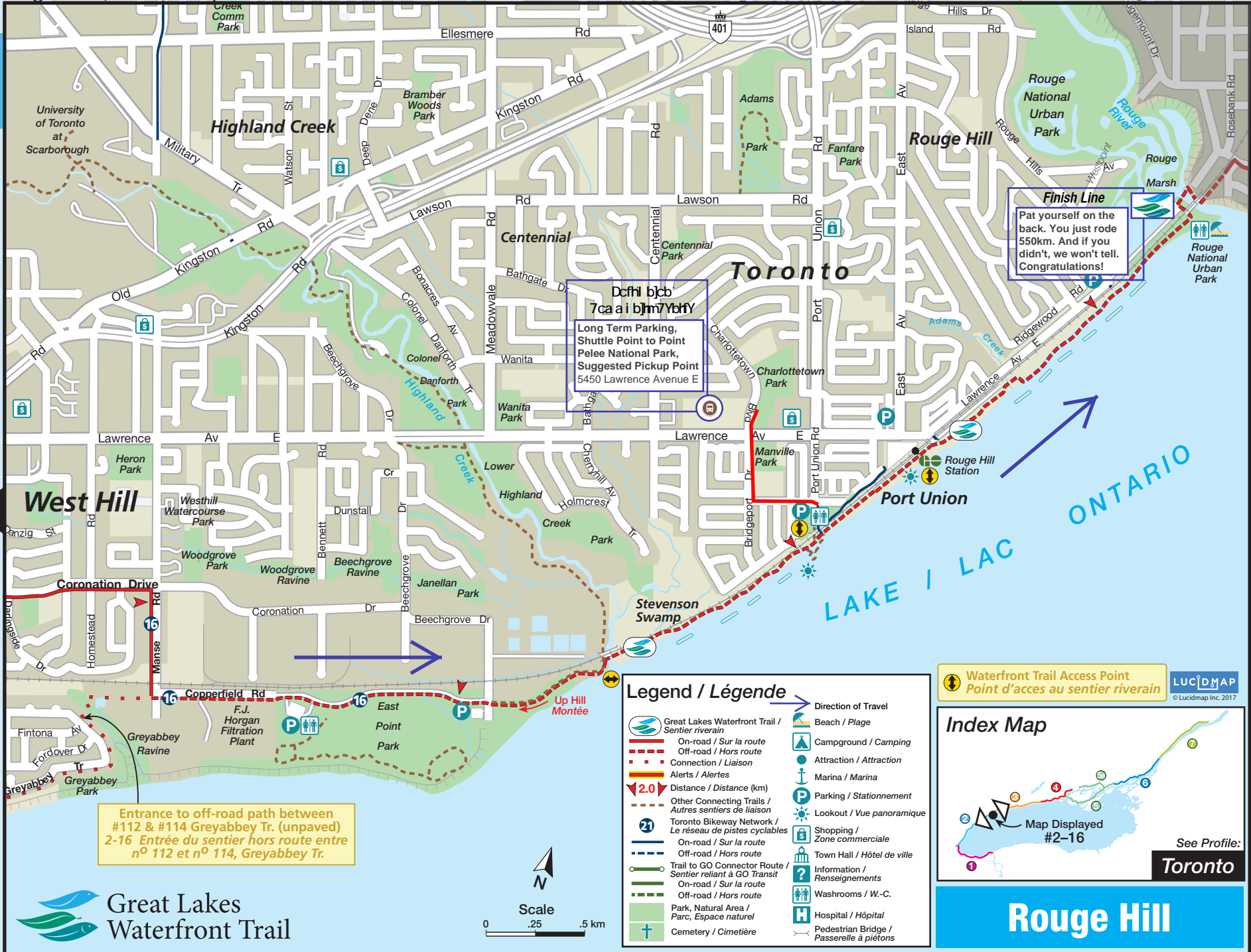
| | |
|--|--|
| Great Lakes Waterfront Trail / Sentier riverain | Direction of Travel |
| On-road / Sur la route | Beach / Plage |
| Off-road / Hors route | Campground / Camping |
| Connection / Liaison | Attraction / Attraction |
| Alerts / Alertes | Marina / Marina |
| Distance / Distance (km) | Parking / Stationnement |
| Toronto Bikeway Network / Le réseau de pistes cyclables | Lookout / Vue panoramique |
| On-road / Sur la route | Shopping / Zone commerciale |
| Off-road / Hors route | Town Hall / Hôtel de ville |
| Trail to GO Connector Route / Sentier reliant à GO Transit | Information / Renseignements |
| On-road / Sur la route | Washrooms / W.-C. |
| Off-road / Hors route | Hospital / Hôpital |
| Park, Natural Area / Parc, Espace naturel | Pedestrian Bridge / Passerelle à piétons |
| Cemetery / Cimetière | |

Index Map

Map Displayed #2-15

See Profile: **Toronto**

Guildwood



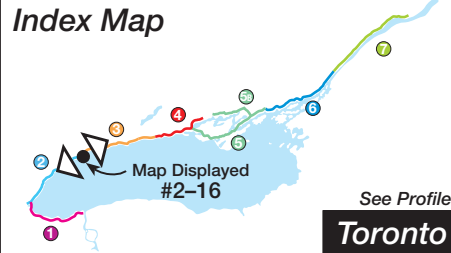
Long Term Parking,
Shuttle Point to Point
Pelee National Park,
Suggested Pickup Point
5450 Lawrence Avenue E

Finish Line
Pat yourself on the back. You just rode 550km. And if you didn't, we won't tell. Congratulations!

Entrance to off-road path between #112 & #114 Greyabbey Tr. (unpaved)
2-16 Entrée du sentier hors route entre n° 112 et n° 114, Greyabbey Tr.

- Legend / Légende**
- Great Lakes Waterfront Trail / Sentier riverain
 - On-road / Sur la route
 - Off-road / Hors route
 - Connection / Liaison
 - Alerts / Alertes
 - Distance / Distance (km)
 - Other Connecting Trails / Autres sentiers de liaison
 - Toronto Bikeway Network / Le réseau de pistes cyclables
 - On-road / Sur la route
 - Off-road / Hors route
 - Trail to GO Connector Route / Sentier reliant à GO Transit
 - On-road / Sur la route
 - Off-road / Hors route
 - Park, Natural Area / Parc, Espace naturel
 - Cemetery / Cimetière
 - Direction of Travel
 - Beach / Plage
 - Campground / Camping
 - Attraction / Attraction
 - Marina / Marina
 - Parking / Stationnement
 - Lookout / Vue panoramique
 - Shopping / Zone commerciale
 - Town Hall / Hôtel de ville
 - Information / Renseignements
 - Washrooms / W.-C.
 - Hospital / Hôpital
 - Pedestrian Bridge / Passerelle à piétons

Waterfront Trail Access Point / Point d'accès au sentier riverain



Rouge Hill