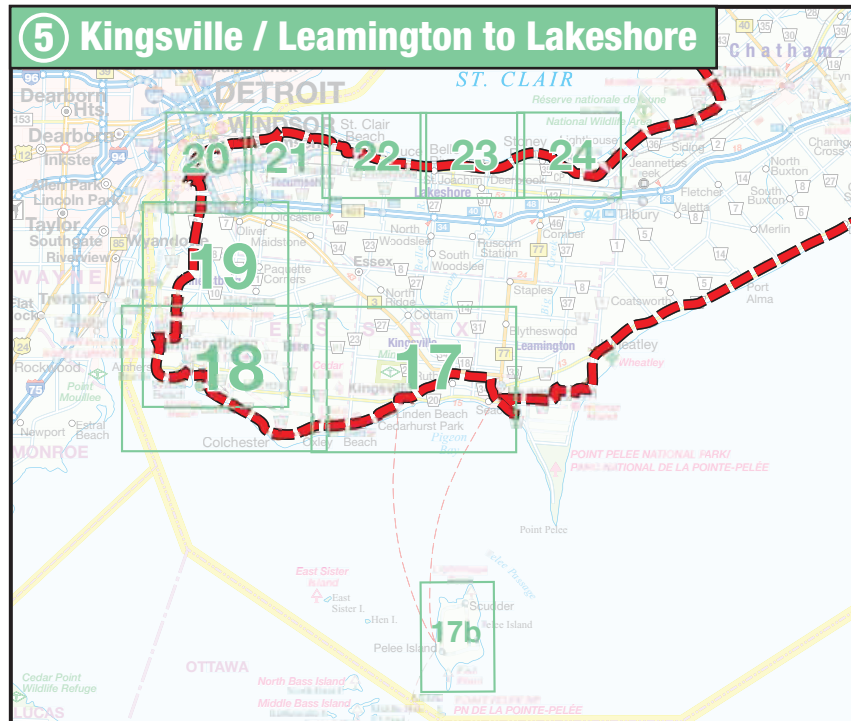


Lake Erie and Lake Huron Waterfront Trail : Section 5



Highlights of Section 5

Essex County has everything from the serenity of Pelee Island to the bustle of Windsor: award-winning wineries, celebrated culinary scene, fascinating museums, forts, beaches, farmstands, charming waterfront villages. Visit WaterfrontTrail.org, OntarioSouthwest.com and OntarioByBike.ca for additional tourism information and trip plans.

Trail Runs Along: Paved road shoulders, paved trails and screened limestone paths including the Chrysler Canada Greenway Rail Trail and the Ganatchio Trail in Windsor.

Essex County Waterfront Trail is part of the County-Wide Active Transportation Network (CWATS).

Length: 213.2 Kilometres

Kingsville / Leamington to Lakeshore Map Pages

Map 17: Kingsville / Leamington

Map 17b: Pelee Island

Map 18: Harrow / Colchester

Map 19: Amherstberg

Map 20: Windsor West

Map 21: Windsor East

Map 22: Tecumseh

Map 23: Belle River

Map 24: Lakeshore



Great Lakes Waterfront Trail

Legend / Légende

On-road / Sur la route	Campground / Camping	Winery / Vinicole
Off-road / Hors route	Information / Renseignements	Conservation Area / Zone de protection de la nature
Alerts / Alertes	Lookout / Vue panoramique	Provincial Park / Parc provincial de l'Ontario
Distance / Distance (km)	Marina / Marina	Built-up / Secteur bâti
Connection / Liaison	Parking / Stationnement	Cemetery / Cimetière
Hospital / Hôpital	Town Hall / Hôtel de ville	Park, Natural Area / Parc, Espace naturel
Attraction / Attraction	Washrooms / W.-C.	Marsh / Marais
Beach / Plage		Trans Canada Trail / Sentier Transcanadien



Visit www.ontarioferries.com or call 1-800-661-2220 for schedules and other information.

Visitez www.ontarioferries.com ou composez le 1-800-661-2220 pour obtenir les horaires et autres renseignements.



Scale



Pelee Island

Legend / Légende

- Waterfront Trail On-road / Sur la route
- Waterfront Trail Off-road / Hors route
- Waterfront Trail Gravel Road / Route en gravier
- North Bay Loop / Boucle
- Fish Point Loop / Boucle
- Gravel Road / Route en gravier
- Alerts / Alertes
- Distance / Distance (km)
- Connection / Liaison
- Hospital / Hôpital
- Water Station / Station d'eau
- Attraction / Attraction
- Beach / Plage
- Campground / Camping
- Information / Renseignements
- Marina / Marina
- Parking / Stationnement
- Town Hall / Hôtel de ville
- Washrooms / W.-C.
- Winery / Vinicole
- Hiking Trails / Sentiers de randonnées
- Provincial Park / Parc provincial de l'Ontario
- Cemetery / Cimetière
- Park, Natural Area / Parc, Espace naturel
- Marsh / Marais

Ferry to Kingsville & Leamington
Traverser à Kingsville et Leamington

Pelee Island Ferry Terminal
Ferry to Sandusky, Ohio
Traverser à Sandusky, Ohio



Ontario
Essex

Fish Point Loop / Boucle
Time: 45 min - 1.5 hrs
Distance: 8.7 km (5.2 mi)

North Bay Loop / Boucle
Time: 1.5 - 3 hrs
Distance: 19.3 km (11.6 mi)

Great Lakes Waterfront Trail
Time: 2 - 4 hrs
Distance: 30.3 km (18.2 mi)



Scan to view the Pelee Island Nature Trail Map





Amherstburg

Narrow bridge, cyclists dismount
Pont étroit, les cyclistes doivent descendre

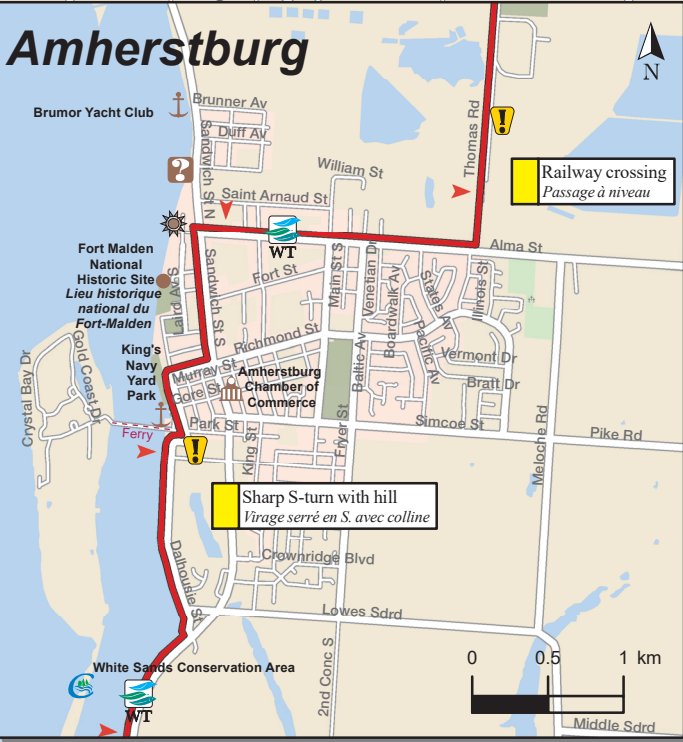
Narrow bridge, no shoulder
Pont étroit, pas d'accotement

Railway crossing
Passage à niveau

Bridge, no shoulder
Pont, pas d'accotement

Legend / Légende

- On-road / Sur la route
- - - Off-road / Hors route
- Alerts / Alertes
- Distance / Distance (km)
- Connection / Liaison
- Hospital / Hôpital
- Attraction / Attraction
- Beach / Plage
- Campground / Camping
- Information / Renseignements
- Lookout / Vue panoramique
- Marina / Marina
- Parking / Stationnement
- Town Hall / Hôtel de ville
- Washrooms / W.-C.
- Winery / Vinicole
- Conservation Area / Zone de protection de la nature
- Provincial Park / Parc provincial de l'Ontario
- Trans Canada Trail / Sentier Transcanadien
- Carolinian Canada EcoTrail Site / Site du sentier écologique Carolinian Canada
- Built-up / Secteur bâti
- Cemetery / Cimetière
- Park, Natural Area / Parc, Espace naturel
- Marsh / Marais

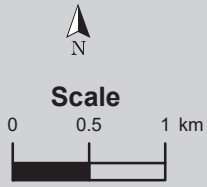


Sharp S-turn with hill
Virage serré en S, avec colline

Railway crossing
Passage à niveau



Great Lakes Waterfront Trail



Detroit

Michigan
U.S.A.

Windsor

**Ontario
(Canada)**

Essex

The Rt. Hon. Herb Gray Parkway Trail runs 20 km from Malden Rd in the west to County Rd 9 in the east.

Windsor (West)

Legend / Légende

- On-road / Sur la route
- Off-road / Hors route
- Alerts / Alertes
- Distance / Distance (km)
- Connection / Liaison
- Hospital / Hôpital
- Attraction / Attraction
- Beach / Plage
- Campground / Camping
- Information / Renseignements
- Lookout / Vue panoramique
- Marina / Marina
- Trans Canada Trail / Sentier Transcanadien
- Canada-U.S. Border Crossing / Poste de frontière
- Parking / Stationnement
- Town Hall / Hôtel de ville
- Washrooms / W.-C.
- Winery / Vinicole
- Conservation Area / Zone de protection de la nature
- Provincial Park / Parc provincial de l'Ontario
- Built-up / Secteur bâti
- Cemetery / Cimetière
- Park, Natural Area / Parc, Espace naturel
- Marsh / Marais

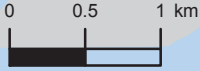


Great Lakes Waterfront Trail

Lake St. Clair
Lac Sainte-Claire



Scale

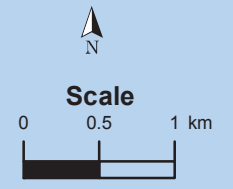


Windsor (East)

Legend / Légende	
On-road / Sur la route	Off-road / Hors route
Alerts / Alertes	Distance / Distance (km)
Connection / Liaison	Hospital / Hôpital
Attraction / Attraction	Beach / Plage
Campground / Camping	Information / Renseignements
Lookout / Vue panoramique	Marina / Marina
Parking / Stationnement	Town Hall / Hôtel de ville
Washrooms / W.-C.	Winery / Vinicole
Conservation Area / Zone de protection de la nature	Provincial Park / Parc provincial de l'Ontario
Built-up / Secteur bâti	Cemetery / Cimetière
Park, Natural Area / Parc, Espace naturel	Marsh / Marais



Great Lakes Waterfront Trail



Lake St. Clair
Lac Sainte-Claire



Tecumseh

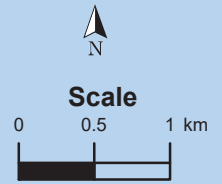
Legend / Légende

On-road / Sur la route	Campground / Camping	Winery / Vinicole
Off-road / Hors route	Information / Renseignements	Conservation Area / Zone de protection de la nature
Alerts / Alertes	Lookout / Vue panoramique	Provincial Park / Parc provincial de l'Ontario
Distance / Distance (km)	Marina / Marina	Built-up / Secteur bâti
Connection / Liaison	Parking / Stationnement	Cemetery / Cimetière
Hospital / Hôpital	Town Hall / Hôtel de ville	Park, Natural Area / Parc, Espace naturel
Attraction / Attraction	Washrooms / W.-C.	Marsh / Marais
Beach / Plage		



Great Lakes Waterfront Trail

Lake St. Clair Lac Sainte-Claire



Private road may not be maintained
Route privée pouvant ne pas être entretenue.

Busy road crossing
Traversée de rue acaladée

Railway crossing
Passage à niveau

Tecumseh Rd / County Rd 2:
narrow road, no shoulders,
high speed traffic
(60-80 km/h)
*Tecumseh Rd / County Rd 2:
route étroite, pas d'accotement,
circulation à haute vitesse
(60-80 km/h)*

Bridge crossing, no shoulder
Traversée de pont, pas d'accotement

Belle River

Legend / Légende

On-road / Sur la route	Campground / Camping	Winery / Vinicole
Off-road / Hors route	Information / Renseignements	Conservation Area / Zone de protection de la nature
Alerts / Alertes	Lookout / Vue panoramique	Provincial Park / Parc provincial de l'Ontario
Distance / Distance (km)	Marina / Marina	Built-up / Secteur bâti
Connection / Liaison	Parking / Stationnement	Cemetery / Cimetière
Hospital / Hôpital	Town Hall / Hôtel de ville	Park, Natural Area / Parc, Espace naturel
Attraction / Attraction	Washrooms / W.-C.	Marsh / Marais
Beach / Plage		



Great Lakes Waterfront Trail

Lake St. Clair Lac Sainte-Claire



Legend / Légende

- On-road / Sur la route
- Off-road / Hors route
- Alerts / Alertes
- Distance / Distance (km)
- Connection / Liaison
- Hospital / Hôpital
- Attraction / Attraction
- Beach / Plage
- Campground / Camping
- Information / Renseignements
- Lookout / Vue panoramique
- Marina / Marina
- Parking / Stationnement
- Town Hall / Hôtel de ville
- Washrooms / W.-C.
- Winery / Vinicole
- Conservation Area / Zone de protection de la nature
- Provincial Park / Parc provincial de l'Ontario
- Built-up / Secteur bâti
- Cemetery / Cimetière
- Park, Natural Area / Parc, Espace naturel
- Marsh / Marais
- Trans Canada Trail / Sentier Transcanadien

Tecumseh Rd / County Rd 2:
narrow road, no shoulders,
high speed traffic (80 km/h)
*Tecumseh Rd / County Rd 2:
route étroite, pas d'accotement,
circulation à haute vitesse (80 km/h)*