

# Midland to Sainte-Marie Among the Hurons

Today's Ride: 16-89 km  
Gravel Grind (Thunder Beach): 3.5km

Map 1 Trail Length: 16 km

GWTA Day 3 - Map 1 of 4

### Legend / Légende

- 1A Direction of Travel
- 1B Direction of Travel
- Waterfront Trail - On-road / Sur la route
- Waterfront Trail - Off-road / Hors route
- Waterfront Trail - Gravel road / Route en gravier
- Trans-Canada Highway / Route transcanadienne
- Alerts / Alertes
- Distance / Distance (km)
- Other Trails - Routes / D'autres pistes - Routes
- Railway Crossing / Passage à niveau
- Junction Marker / Marqueur de jonction

\*Contains information licensed under the Open Government Licence - Canada  
\*Contains information licensed under the Open Government Licence - Ontario



**Decision Point**  
1A (Thunder Beach Loop) Turn Left at the waterfront trail and proceed north/west toward Penetanguishene.  
1B (Sainte Marie Among the Hurons) Turn right at waterfront trail and proceed east.

Grounded Coffee & Noble Hops

**Midland Cultural Centre**  
Celebration Dinner  
6pm  
333 King St, Midland

**North Simcoe Recreation Centre (GWTA Camp)**  
Breakfast: 7:00-8:00am  
527 Len Self Blvd, Midland

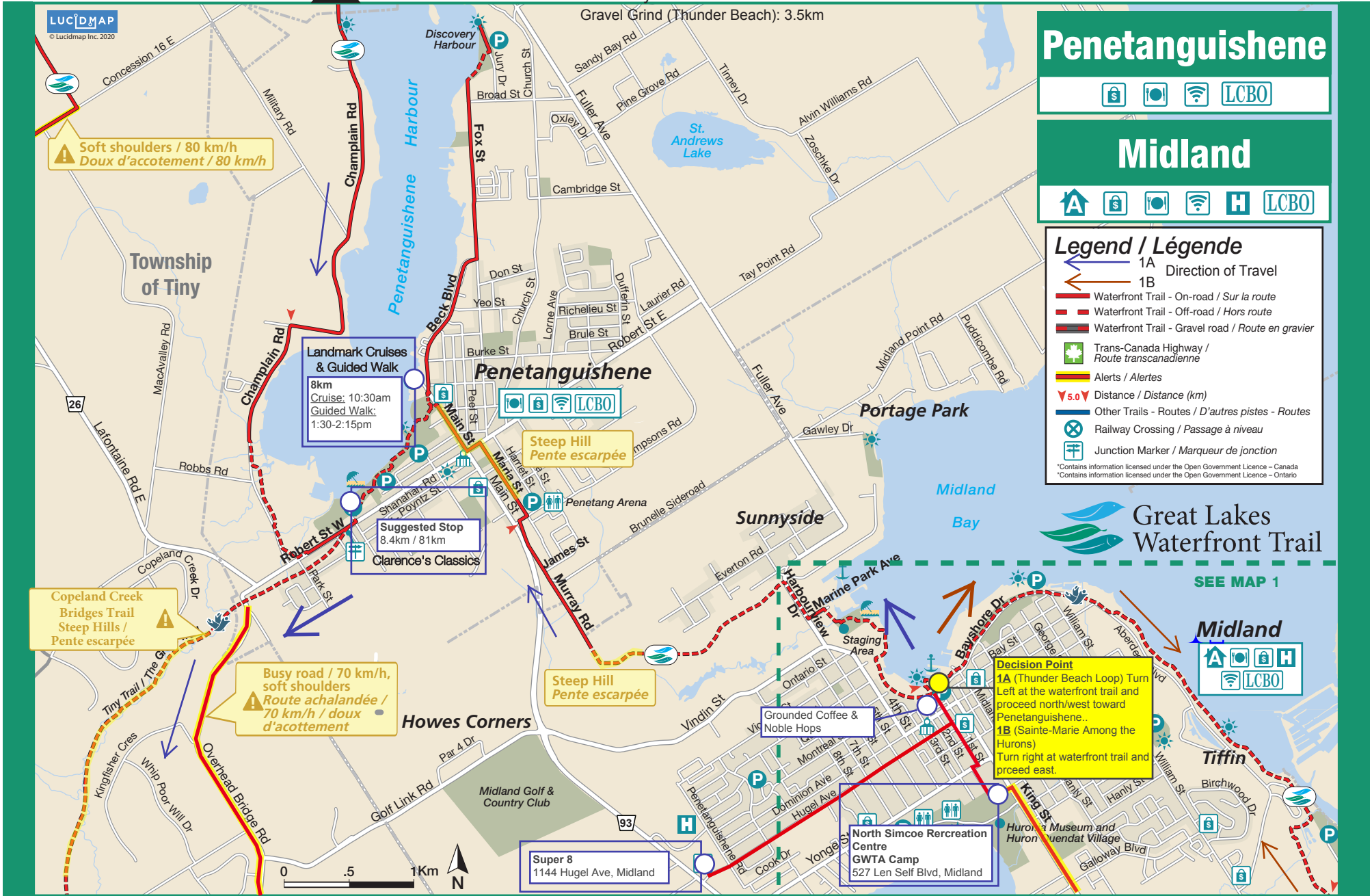
**Super 8**  
1144 Hugel Ave, Midland  
2.2km on Hugel Ave

**Busy road**  
Route achalandée

**Quality Inn**  
924 King St, Midland

**Martyr's Shrine**  
Recommended Stop  
7km

**Sainte-Marie Among the Hurons**  
Recommended Stop  
7km



# Penetanguishene

- 

# Midland

- 

**Legend / Légende**

- 1A Direction of Travel
- 1B Direction of Travel
- Waterfront Trail - On-road / Sur la route
- Waterfront Trail - Off-road / Hors route
- Waterfront Trail - Gravel road / Route en gravier
- Trans-Canada Highway / Route transcanadienne
- Alerts / Alertes
- Distance / Distance (km)
- Other Trails - Routes / D'autres pistes - Routes
- Railway Crossing / Passage à niveau
- Junction Marker / Marqueur de jonction

\*Contains information licensed under the Open Government Licence - Canada  
\*Contains information licensed under the Open Government Licence - Ontario

## Great Lakes Waterfront Trail

SEE MAP 1

**Decision Point**

**1A** (Thunder Beach Loop) Turn Left at the waterfront trail and proceed north/west toward Penetanguishene...

**1B** (Sainte-Marie Among the Hurons) Turn right at waterfront trail and proceed east.



Ganaraska Hiking Trail - Hiking only  
www.ganaraska-hiking-trail.org

**Tiny Township**  
Great Lakes Waterfront Trail

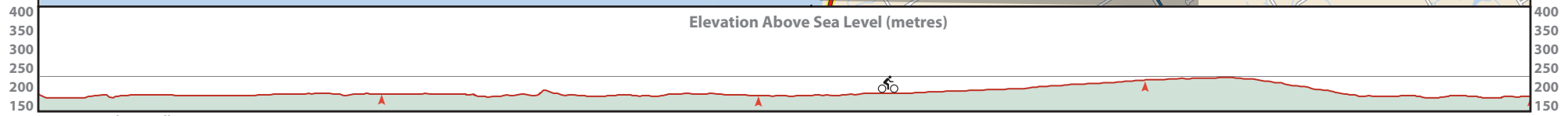
Roads in Township of Tiny are not maintained for cycling in winter. Recommended for cycling May to October only. Roads are seasonally busy. Use at own risk.  
*Les routes du canton de Tiny ne sont pas entretenues pour le cyclisme en hiver. Il est recommandé de faire du vélo de mai à octobre seulement. À vos propres risques.*

**Legend / Légende**

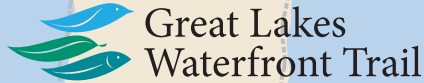
- ← 1A Direction of Travel
- 1B Direction of Travel
- Waterfront Trail - On-road / Sur la route
- - - Waterfront Trail - Off-road / Hors route
- ⋯ Waterfront Trail - Gravel road / Route en gravier
- Trans-Canada Highway / Route transcanadienne
- ⚠ Alerts / Alertes
- ▼ 5.0 ▼ Distance / Distance (km)
- Other Trails - Routes / D'autres pistes - Routes
- ⊗ Railway Crossing / Passage à niveau
- ⊥ Junction Marker / Marqueur de jonction

\*Contains information licensed under the Open Government Licence - Canada  
\*Contains information licensed under the Open Government Licence - Ontario

Elevation Above Sea Level (metres)



# Thunder Beach Loop



**Roads in Township of Tiny are not maintained for cycling in winter. Recommended for cycling May to October only. Roads are seasonally busy. Use at own risk.**

*Les routes du canton de Tiny ne sont pas entretenues pour le cyclisme en hiver. Il est recommandé de faire du vélo de mai à octobre seulement. À vos propres risques.*



## Legend / Légende

- Direction of Travel
- Waterfront Trail - On-road / Sur la route
- Waterfront Trail - Off-road / Hors route
- Waterfront Trail - Gravel road / Route en gravier
- Trans-Canada Highway / Route transcanadienne
- Alerts / Alertes
- Distance / Distance (km)
- Other Trails - Routes / D'autres pistes - Routes
- Railway Crossing / Passage à niveau
- Junction Marker / Marqueur de jonction

\*Contains information licensed under the Open Government Licence - Canada  
\*Contient information licenciée sous la Licence d'accès à l'information - Ontario

