

**Massey**

**Massey Motel**  
Sauble St W, Sables-Spanish Rivers, ON P0P 1P0

**7:00am - Massey Breakfast**  
Poirier's Grocer  
130 Sauble St E, Massey, ON P0P 1P0

**GWTA Basecamp**  
Massey District Community Arena  
455 Government Rd, Massey, ON P0P 1P0

Chutes Provincial Park  
The Chutes  
Mouth Park  
Spanish River  
Carlabert St  
Imperial St  
Government Rd  
Caddel Rd  
Massicotte Rd  
Birch Lake Rd  
Tracey Rd  
Goltz Rd  
Hannah Rd  
George Lake  
Part of the Trans Canada Trail

**Massey**

Part of the Trans Canada Trail

SEE INSET

La Cloche Provincial Park (Non-Operating)

Great Lakes Waterfront Trail

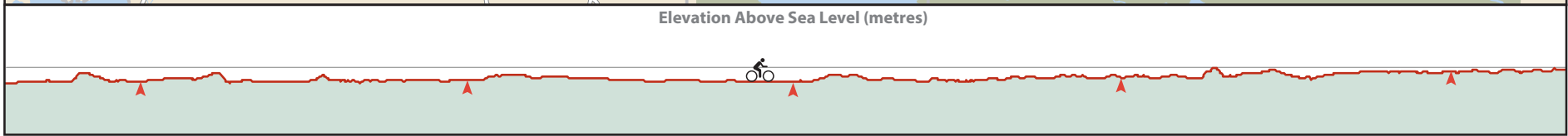
Logos: DESTINATION NORTHERN ONTARIO, CAA, ONTARIO Yours to discover, TRANS CANADA TRAIL / SENTIER TRANSCANADIEN

**Legend / Légende**

- Direction of Travel
- Waterfront Trail - On-road / Sur la route
- Waterfront Trail - Off-road / Hors route
- Waterfront Trail - Gravel road / Route en gravier
- Highway 17 / Autoroute 17
- Alerts / Alertes
- 5.0 Distance / Distance (km)
- Other Trails - Routes / D'autres pistes - Routes
- Railway Crossing / Passage à niveau

Scale: 0, .75, 1.5 Km

Elevation Above Sea Level (metres)



### Legend / Légende

- Direction of Travel
- Waterfront Trail - On-road / Sur la route
- Waterfront Trail - Off-road / Hors route
- Waterfront Trail - Gravel road / Route en gravier
- Highway 17 / Autoroute 17
- Alerts / Alertes
- Distance / Distance (km)
- Other Trails - Routes / D'autres pistes - Routes
- Railway Crossing / Passage à niveau



Part of the Trans Canada Trail



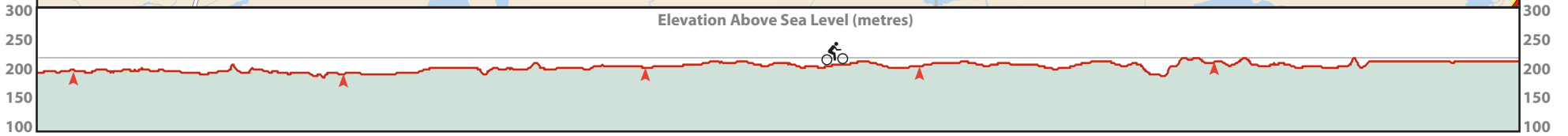
Goodman's Motel  
292 ON-17,  
McKerrow, ON P0P  
1M0

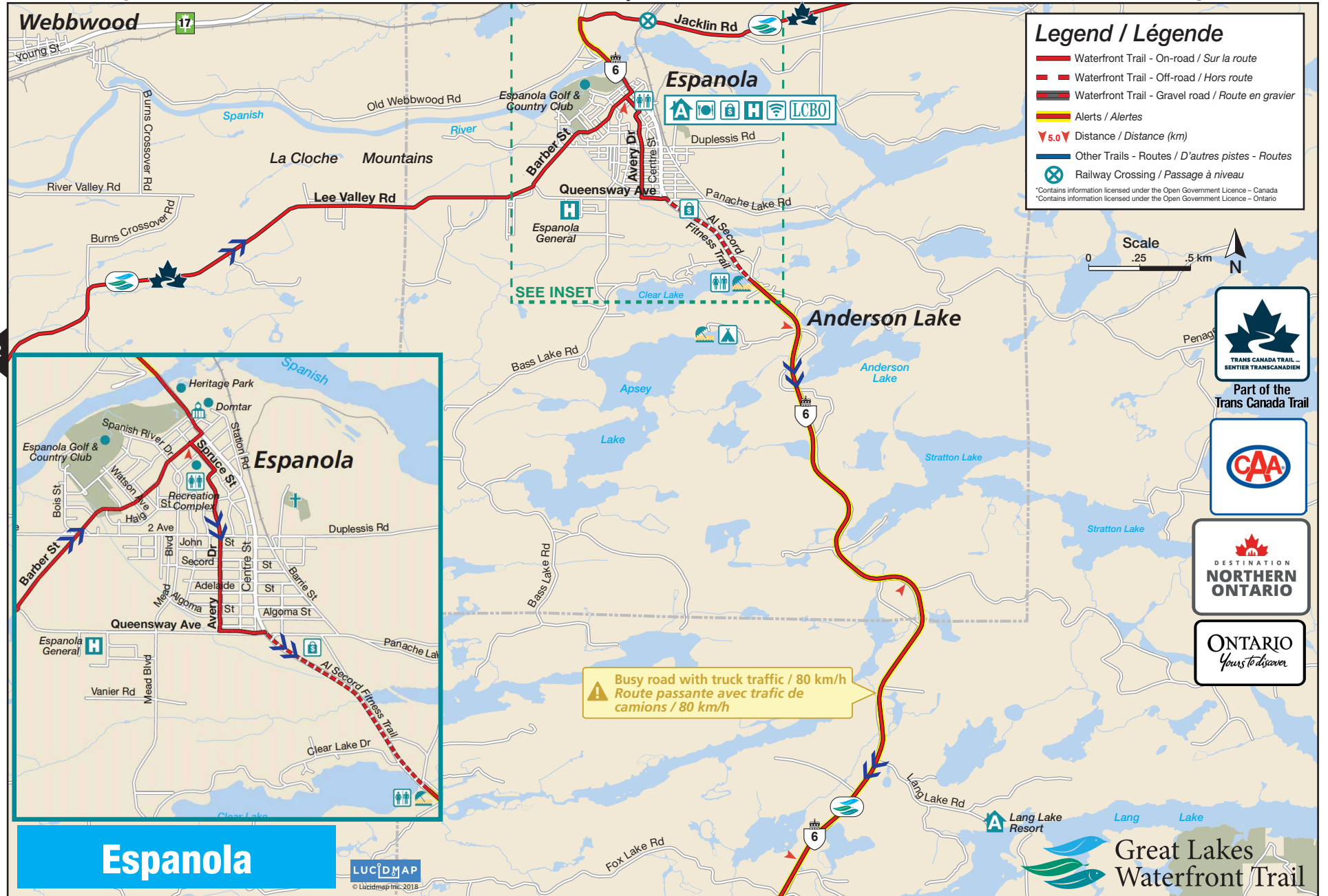
Busy road  
Route très fréquentée

LaCloche Mountains

Township of Sables-Spanish Rivers

Great Lakes Waterfront Trail





### Legend / Légende

- Waterfront Trail - On-road / Sur la route
- - - Waterfront Trail - Off-road / Hors route
- Waterfront Trail - Gravel road / Route en gravier
- Alerts / Alertes
- ▼ 5.0 ▼ Distance / Distance (km)
- Other Trails - Routes / D'autres pistes - Routes
- Railway Crossing / Passage à niveau

\*Contains information licensed under the Open Government Licence - Canada  
\*Contains information licensed under the Open Government Licence - Ontario



Part of the Trans Canada Trail

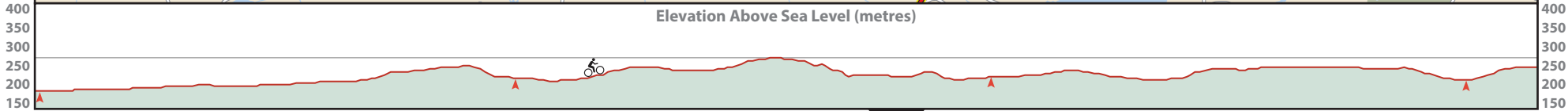


**⚠ Busy road with truck traffic / 80 km/h**  
**Route passante avec trafic de camions / 80 km/h**

**Espanola**

LUCIDMAP  
© Lucidmap inc. 2018

**Great Lakes Waterfront Trail**



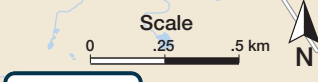
**Legend / Légende**

- Waterfront Trail - On-road / Sur la route
- Waterfront Trail - Off-road / Hors route
- Waterfront Trail - Gravel road / Route en gravier
- Alerts / Alertes
- Distance / Distance (km)
- Other Trails - Routes / D'autres pistes - Routes
- Railway Crossing / Passage à niveau

\*Contains information licensed under the Open Government Licence - Canada  
\*Contains information licensed under the Open Government Licence - Ontario

Hwy 6 is a Provincial highway posted at 90 km/h with high traffic volumes including consistent truck traffic and occasional narrow lanes restricted by guardrails or other physical barriers. Travel on Hwy 6, north of Little Current is recommended for experienced cyclists

*La Route 6 est provinciale et affichée à 90 km/h avec une circulation dense, dont l'afflux constant de camions et des voies étroites intermittentes limitées par des garde-fous et autres barrières physiques. Emprunter la Route 6, au nord de Little Current, est recommandé pour les cyclistes expérimentés*



Part of the Trans Canada Trail



# Whitefish Falls

