

Legend / Légende

- Waterfront Trail - On-road / Sur la route
- Waterfront Trail - Off-road / Hors route
- Waterfront Trail - Gravel road / Route en gravier
- Alerts / Alertes
- Distance / Distance (km)
- Other Trails - Routes / D'autres pistes - Routes
- Railway Crossing / Passage à niveau

*Contains information licensed under the Open Government Licence - Canada
*Contains information licensed under the Open Government Licence - Ontario

Hwy 6 is a Provincial highway posted at 90 km/h with high traffic volumes including consistent truck traffic and occasional narrow lanes restricted by guardrails or other physical barriers. Travel on Hwy 6, north of Little Current is recommended for experienced cyclists

La Route 6 est provinciale et affichée à 90 km/h avec une circulation dense, dont l'afflux constant de camions et des voies étroites intermittentes limitées par des garde-fous et autres barrières physiques. Emprunter la Route 6, au nord de Little Current, est recommandé pour les cyclistes expérimentés



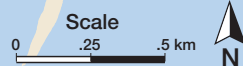
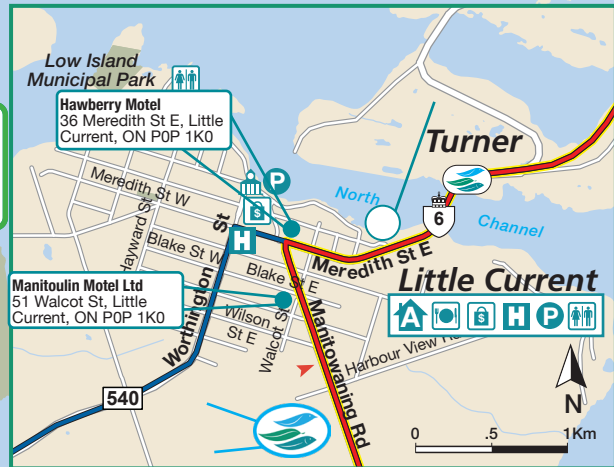
Alternate Adventure: Kagawong and Bridal Veil Falls (88km round-trip)
Drive your car over to Kagawong and explore the Bridal Veil Falls Trail System.
Continue West on Hwy 540 (See Map 4)

Aundeck Omni Kaning First Nation

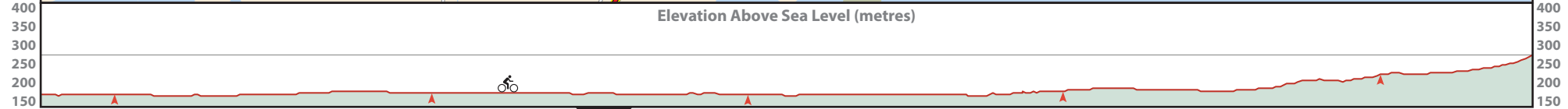
SEE INSET MAP

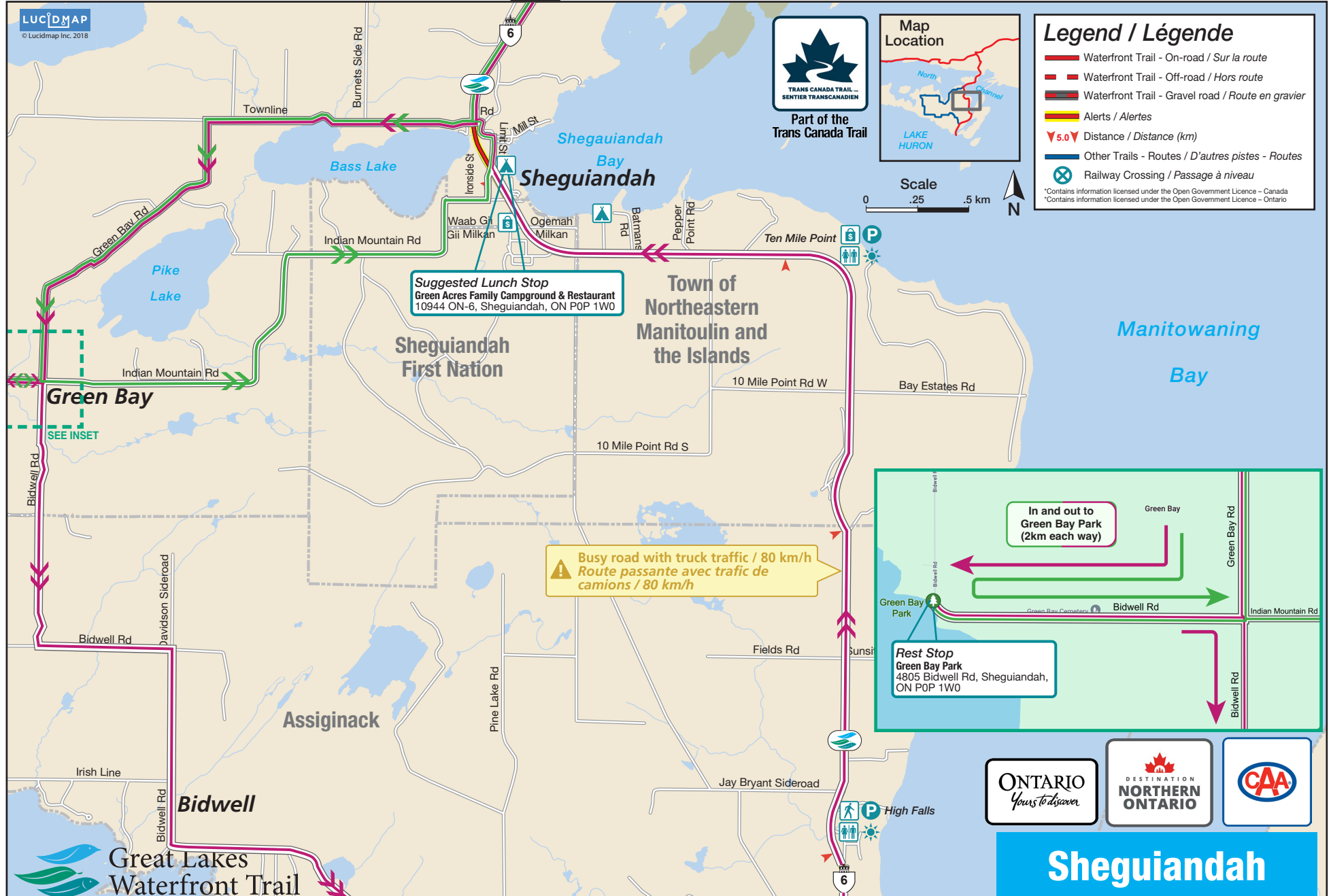
Busy road with truck traffic / 80 km/h
Route passant avec trafic de camions / 80 km/h

Both of today's rides follow the Great Lakes Waterfront Trail south from Little Current
~9.7km along Hwy 6 until reaching Sheguiandah.
(See Map 2) Check your itinerary for more details.



Little Current





Legend / Légende

- Waterfront Trail - On-road / Sur la route
- Waterfront Trail - Off-road / Hors route
- Waterfront Trail - Gravel road / Route en gravier
- Alerts / Alertes
- Distance / Distance (km)
- Other Trails - Routes / D'autres pistes - Routes
- Railway Crossing / Passage à niveau

*Contains information licensed under the Open Government Licence - Canada
*Contains information licensed under the Open Government Licence - Ontario

Suggested Lunch Stop
Green Acres Family Campground & Restaurant
10944 ON-6, Sheguiandah, ON P0P 1W0

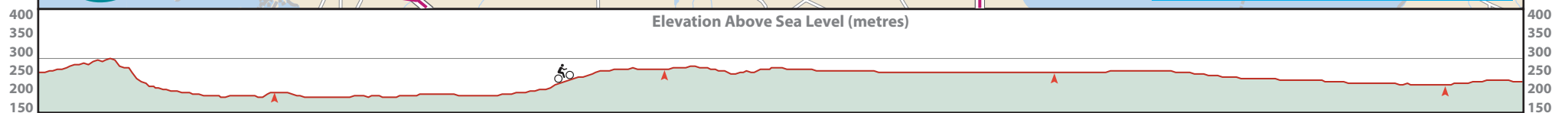
Busy road with truck traffic / 80 km/h
Route passante avec trafic de camions / 80 km/h

In and out to Green Bay Park (2km each way)

Rest Stop
Green Bay Park
4805 Bidwell Rd, Sheguiandah,
ON P0P 1W0



Sheguiandah



Legend / Légende

- Waterfront Trail - On-road / Sur la route
- Waterfront Trail - Off-road / Hors route
- Waterfront Trail - Gravel road / Route en gravier
- Alerts / Alertes
- Distance / Distance (km)
- Other Trails - Routes / D'autres pistes - Routes
- Railway Crossing / Passage à niveau

*Contains information licensed under the Open Government Licence - Canada
*Contains information licensed under the Open Government Licence - Ontario

Map Location

Manitowaning

Part of the Trans Canada Trail

Busy road with truck traffic / 80 km/h
Route passante avec trafic de camions / 80 km/h

Scale

Great Lakes Waterfront Trail

